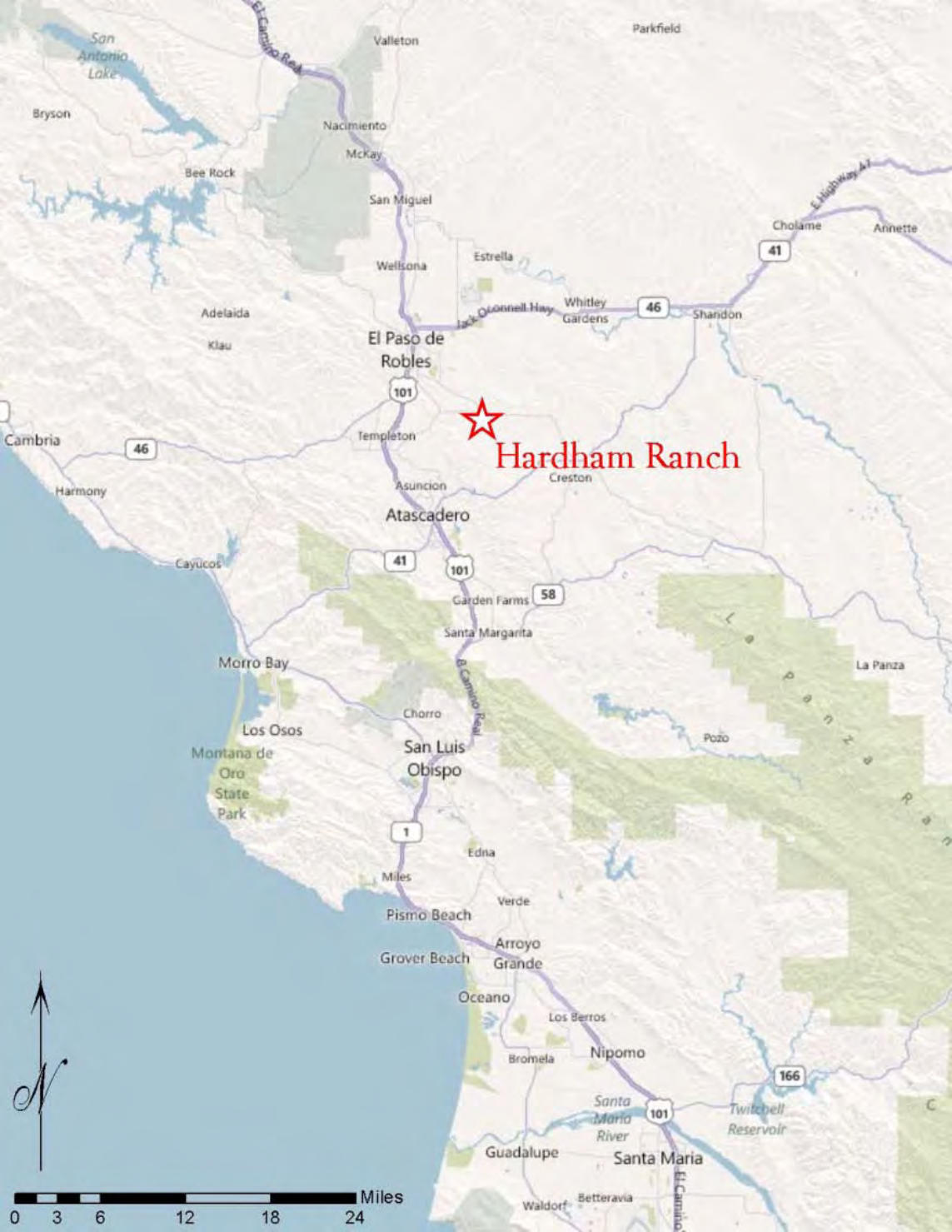
Hardham Ranch
Parkfield
Valleton
San Antonio Lake
Bryson
Nacimiento
McKay
Bee Rock
San Miguel
Cholame
Annette
Estrella
Wellsona
Whitley Gardens
Shandon
Adelaida
Klau
El Paso de Robles
Templeton
Cambria
Harmony
Asuncion
Creston
Atascadero
Cayucos
Garden Farms
Santa Margarita
Morro Bay
La Panza
Chorro
Los Osos
Montaña de Oro State Park
San Luis Obispo
Pozo
Edna
Miles
Verde
Pismo Beach
Grover Beach
Arroyo Grande
Oceano
Los Berros
Bromela
Nipomo
Santa Maria River
Twitchell Reservoir
Guadalupe
Santa Maria
Waldorf
Betteravia
Miles
0 3 6 12 18 24

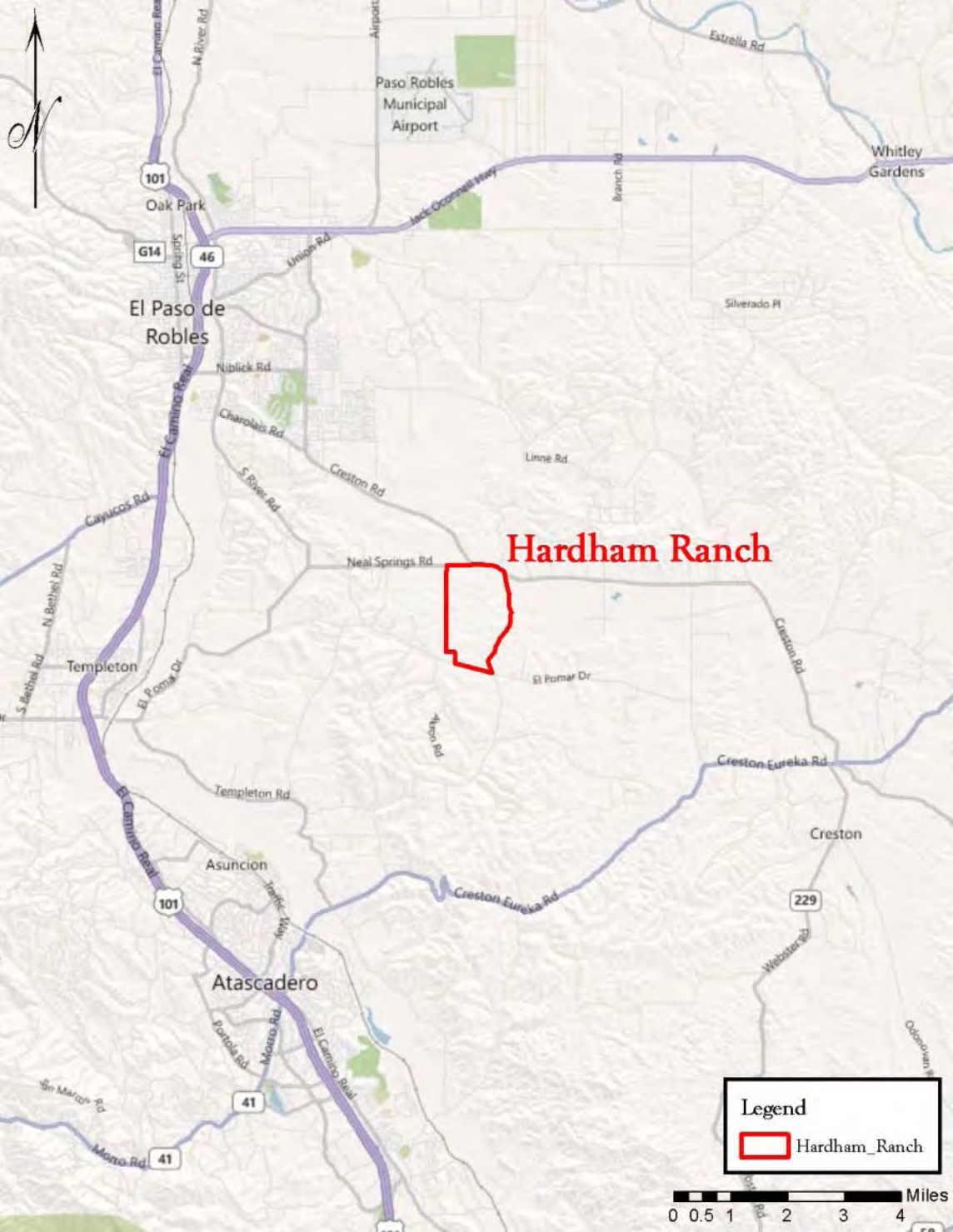
Hardham Ranch
Paso Robles Municipal Airport
Oak Park
El Paso de Robles
Templeton
Asuncion
Atascadero
Creston
Whitley Gardens
Jack Oconnell Hwy
Union Rd
Niblick Rd
Charolais Rd
Creston Rd
Linne Rd
S River Rd
Cayucos Rd
Neal Springs Rd
El Pomar Dr
Creston Eureka Rd
Templeton Rd
El Camino Real
Estrella Rd
Branch Rd
Silverado Pl
N River Rd
Spring St
N Bethel Rd
S Bethel Rd
El Poma Dr
Webster Rd
Portola Rd
Mesto Rd
Mono Rd
San Marcos Rd
Legend
Hardham_Ranch
Miles
0 0.5 1 2 3 4

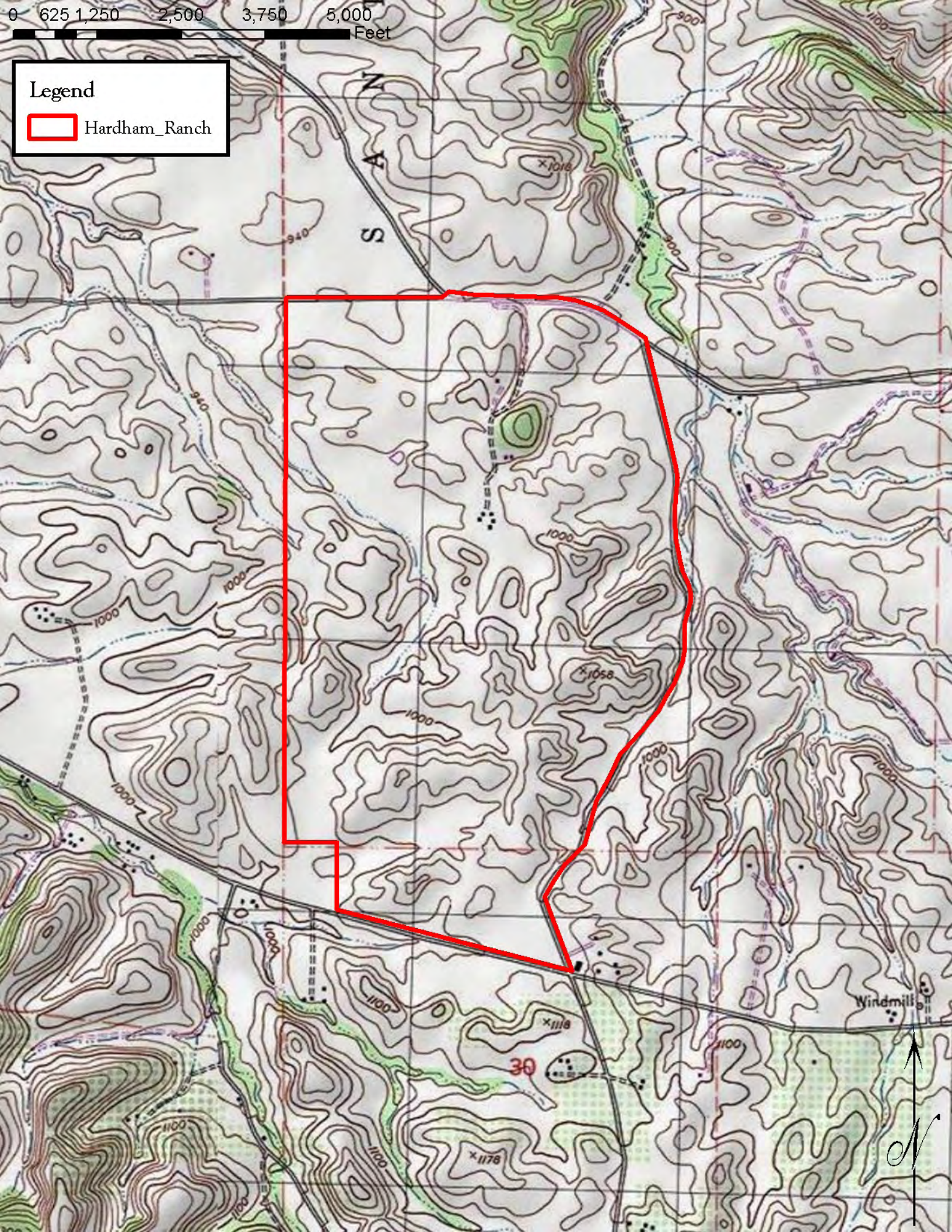
0 625 1,250 2,500 3,750 5,000
Feet
Legend
Hardham_Ranch
Windmill
30
N

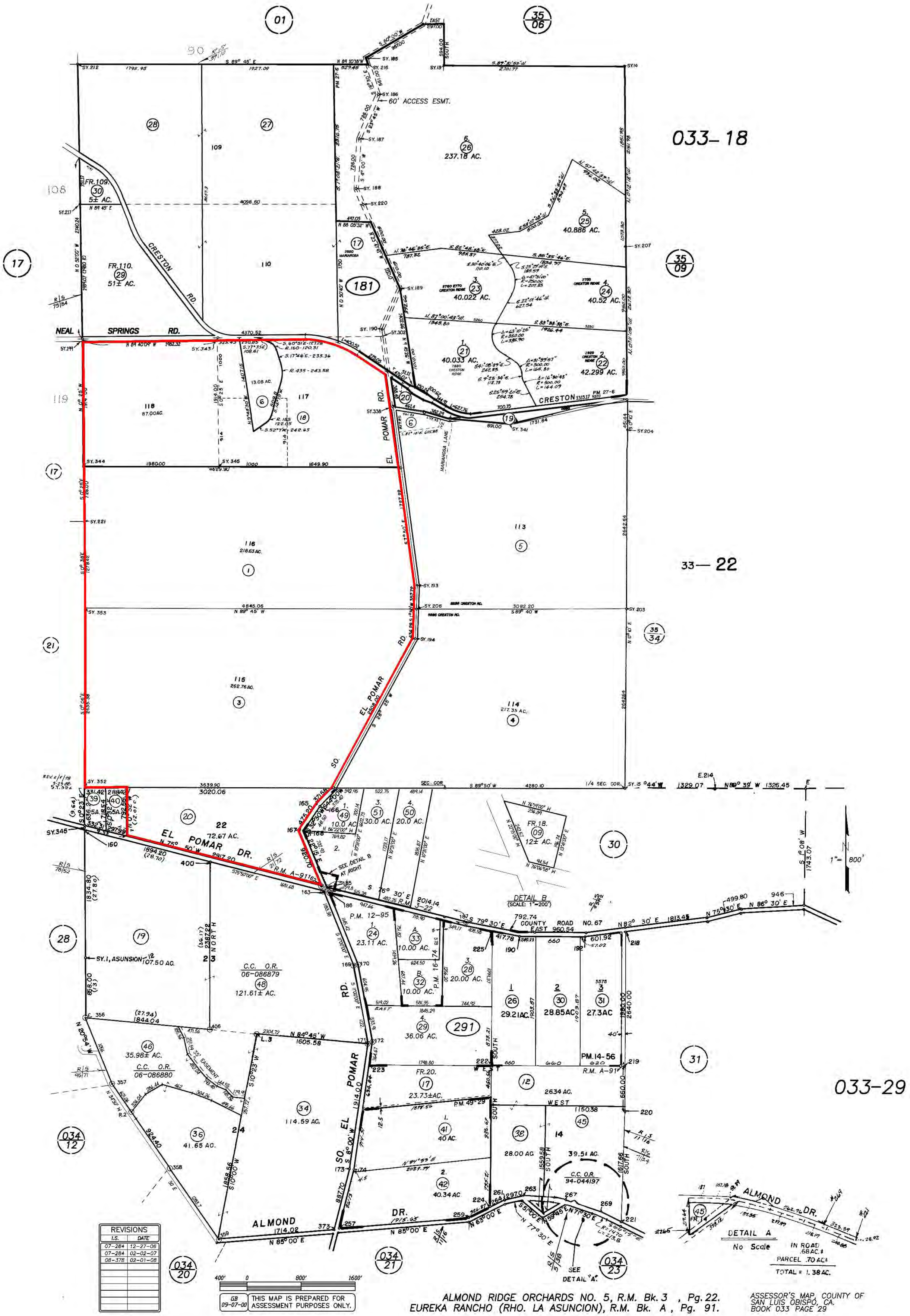
033-18
33-22
033-29
NEAL SPRINGS RD.
CRESTON RD.
EL POMAR DR.
ALMOND DR.
CRESTON
MARIAROSA LANE
60' ACCESS ESMT.
237.18 AC.
40.886 AC.
40.022 AC.
40.52 AC.
40.033 AC.
42.299 AC.
87.00AC.
218.63AC.
262.76AC.
217.35 AC.
72.67 AC.
114.59 AC.
41.65 AC.
121.61± AC.
35.98± AC.
23.11 AC.
10.00 AC.
20.00 AC.
36.06 AC.
29.21AC.
28.85AC
27.3AC
23.73±AC.
26.34 AC.
39.5± AC.
28.00 AC
40.34 AC
40 AC.
30.0 AC.
20.0 AC.
12± AC.
5± AC.
51± AC.
DETAIL B
(SCALE: 1"=200')
DETAIL A
No Scale
IN ROAD .68 AC.±
PARCEL .70 AC±
TOTAL = 1.38 AC.
1" = 800'
REVISIONS
I.S. DATE
07-284 12-27-06
07-284 02-02-07
08-378 02-01-08
THIS MAP IS PREPARED FOR ASSESSMENT PURPOSES ONLY.
ALMOND RIDGE ORCHARDS NO. 5, R.M. Bk. 3 , Pg. 22.
EUREKA RANCHO (RHO. LA ASUNCION), R.M. Bk. A , Pg. 91.
ASSESSOR'S MAP, COUNTY OF SAN LUIS OBISPO, CA.
BOOK 033 PAGE 29

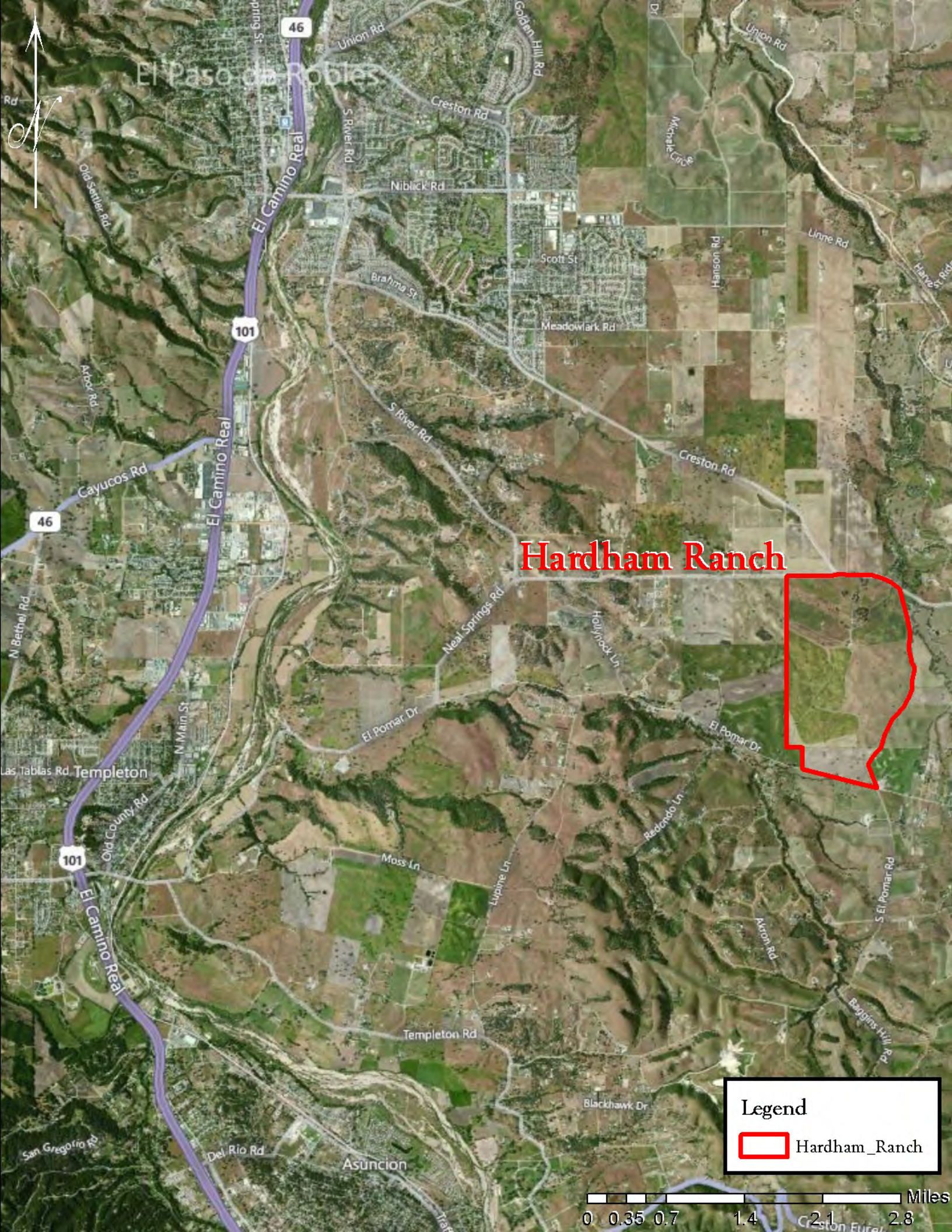
Hardham Ranch
El Paso de Robles
Templeton
Asuncion
El Camino Real
Union Rd
Golden Hill Rd
Creston Rd
S River Rd
Niblack Rd
Scott St
Brahma St
Meadowlark Rd
Hanson Rd
Linne Rd
Harvest Rd
Michale Circle
Old Settler Rd
Arbor Rd
Cayucos Rd
N Bethel Rd
N Main St
Las Tablas Rd
Old County Rd
Neal Springs Rd
Hollyhock Ln
El Pomar Dr
Redondo Ln
Lupine Ln
Moss Ln
Akron Rd
S El Pomar Rd
Baggins Hill Rd
Templeton Rd
Blackhawk Dr
Del Rio Rd
San Gregorio Rd
46
101
Legend
Hardham_Ranch
Miles
0 0.35 0.7 1.4 2.1 2.8

Hardham Ranch
Neal Springs Rd
El Pomar Dr
Almond Dr
Legend
Hardham_Ranch
Feet
0 330 660 1,320 1,980 2,640