Map is for orientation purposes only. Not guaranteed for accuracy.

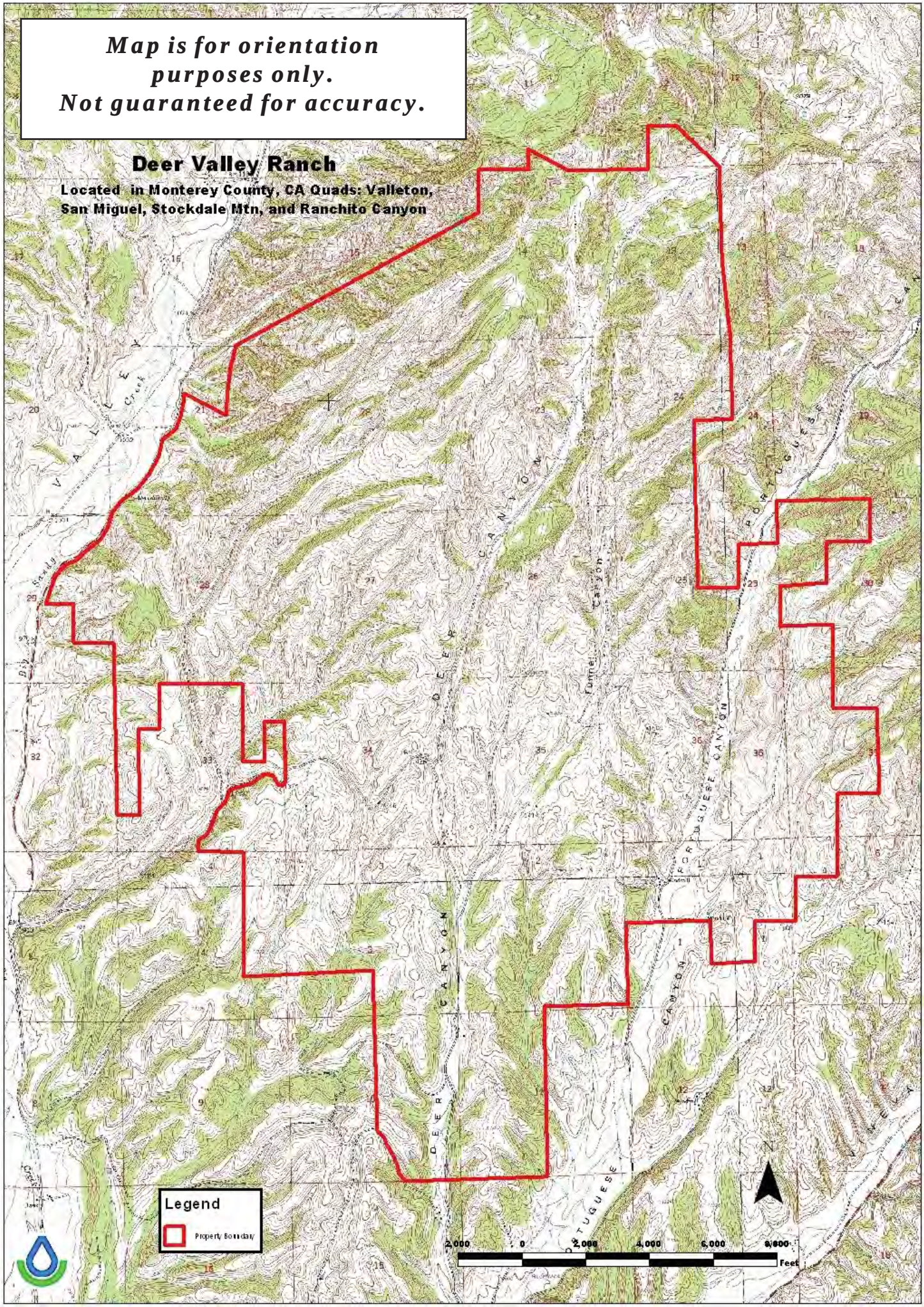
Map is for orientation purposes only.
Not guaranteed for accuracy.
Deer Valley Ranch
Located in Monterey County, CA Quads: Valleton, San Miguel, Stockdale Mtn, and Ranchito Canyon
Legend
Property Boundary
2,000
0
2,000
4,000
6,000
8,000
Feet

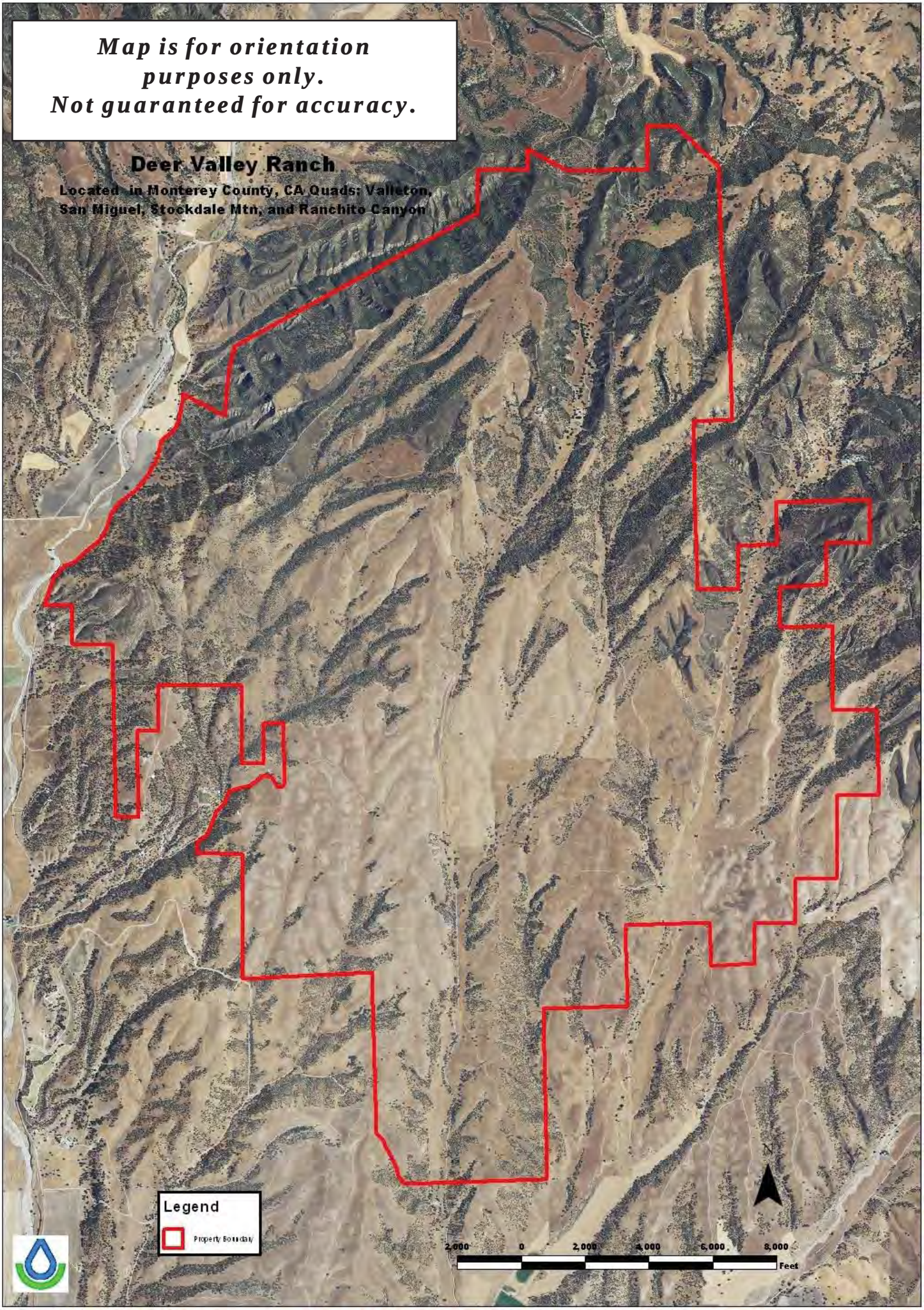
Map is for orientation purposes only.
Not guaranteed for accuracy.
Deer Valley Ranch
Located in Monterey County, CA Quads: Valleton, San Miguel, Stockdale Mtn, and Ranchito Canyon
Legend
Property Boundary
2,000
0
2,000
4,000
6,000
8,000
Feet
N

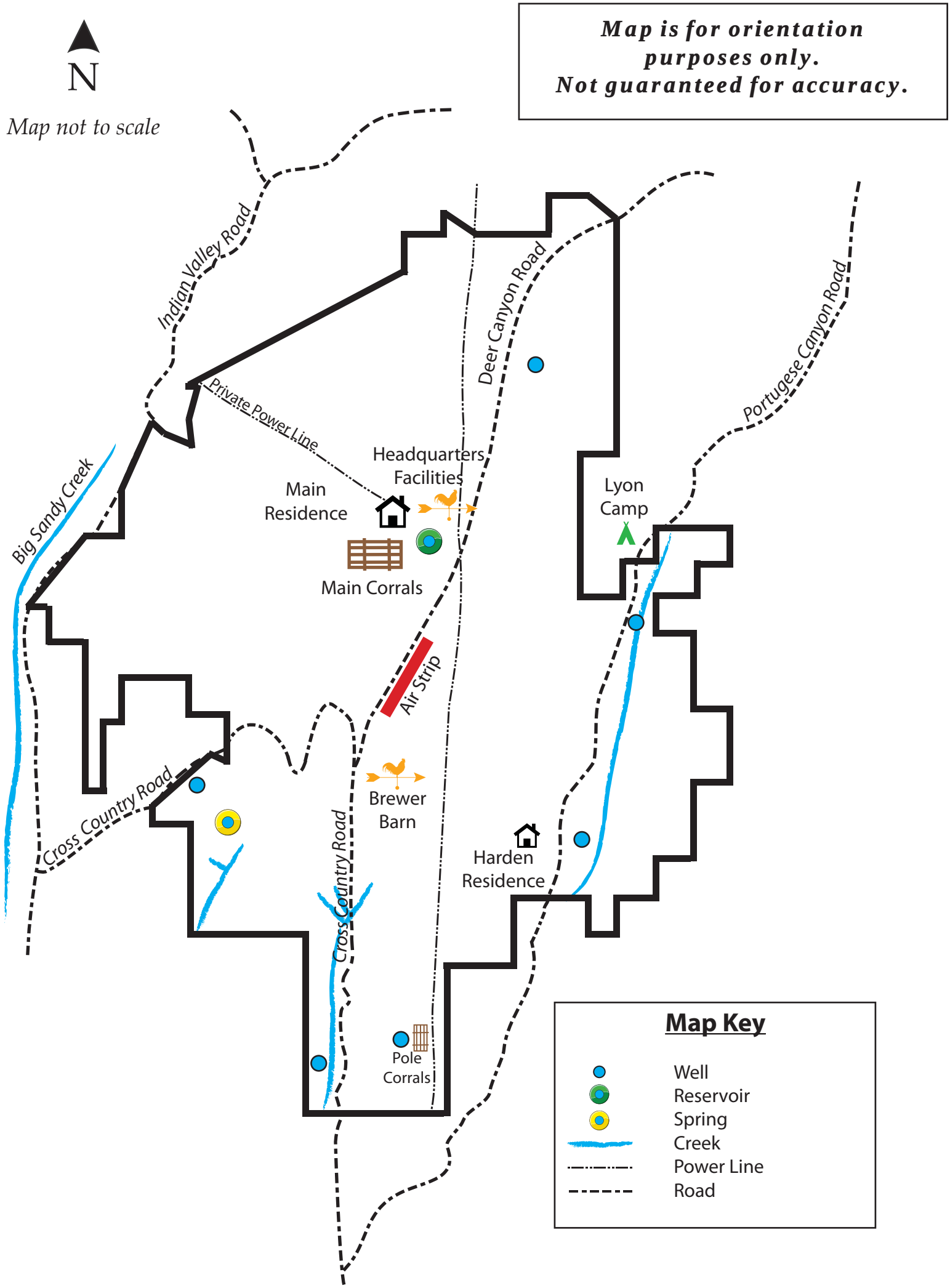
Map is for orientation purposes only.
Not guaranteed for accuracy.
N
Map not to scale
Indian Valley Road
Private Power Line
Deer Canyon Road
Portugese Canyon Road
Big Sandy Creek
Headquarters Facilities
Main Residence
Main Corrals
Lyon Camp
Air Strip
Brewer Barn
Cross Country Road
Cross Country Road
Harden Residence
Pole Corrals
Map Key
Well
Reservoir
Spring
Creek
Power Line
Road